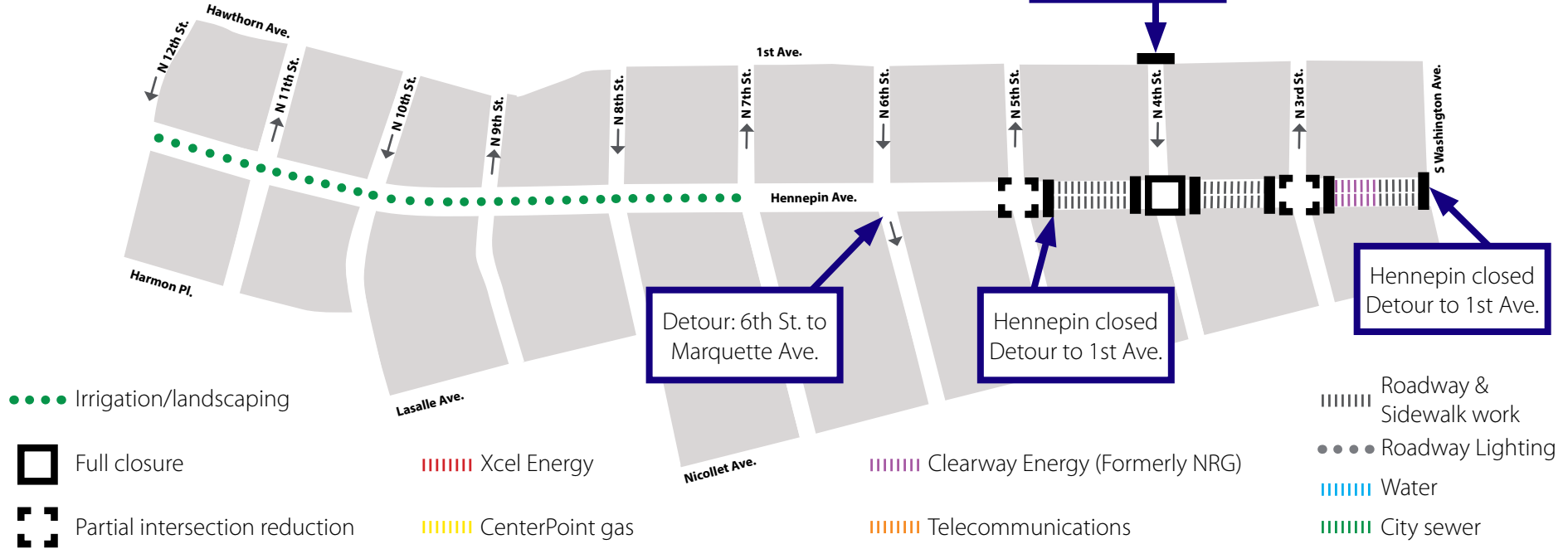


HENNEPIN AVENUE

— Reconstruction Project —

Construction Update
Volume 64: April 25 – May 1, 2021



●●● Irrigation/landscaping

□ Full closure

||||| Xcel Energy

⊞ Partial intersection reduction

||||| CenterPoint gas

||||| Clearway Energy (Formerly NRG)

||||| Telecommunications

||||| Roadway & Sidewalk work

●●● Roadway Lighting

||||| Water

||||| City sewer



WHAT'S HAPPENING

- Roadway construction is on-going from 5th to Washington. Hennepin will be closed.
- Utility construction will continue from 7th Street to 5th St. This work will continue throughout 2021.
- Utility construction will consist of both Public and Private utility improvements, upgrades, expansion, relocations and replacements.
- Plantings/trees installations will begin in May 2021 on Phase 1, 7th to 12th.
- Private development work will have lane closures on Hennepin between 3rd and Washington as well as on 3rd Street.



WHAT TO EXPECT

- Public and private utility work requiring the use of heavy equipment that will increase noise, vibration, and dust in work areas.
- Vehicle traffic congestion accompanying lane restrictions on Hennepin Ave. between 13th St and Washington Ave. Traffic will be reduced to one lane in each direction for the duration of utility construction. Lane restrictions will vary by block based on construction activity.
- Pedestrian detours as needed to facilitate construction needs. Greater impacts can be expected at intersections where work is occurring.
- Business access will remain open during the construction activity.
- Changes to Metro Transit. All Buses are detoured to Nicollet Mall. Visit Metro Transit website for specific route information.
- No left turns on or off Hennepin Ave. in certain locations.
- Cross streets will be reduced to one lane at times.
- Increased traffic congestion on 1st Ave. and Washington Ave. detour routes.



STAY CONNECTED

- Visit the project website: www.hennepindowntown.com
- Sign up for project updates on the project website.
- Contact the project hotline with questions, comments or concerns: **612-255-4049** or email HennepinCM@minneapolismn.gov



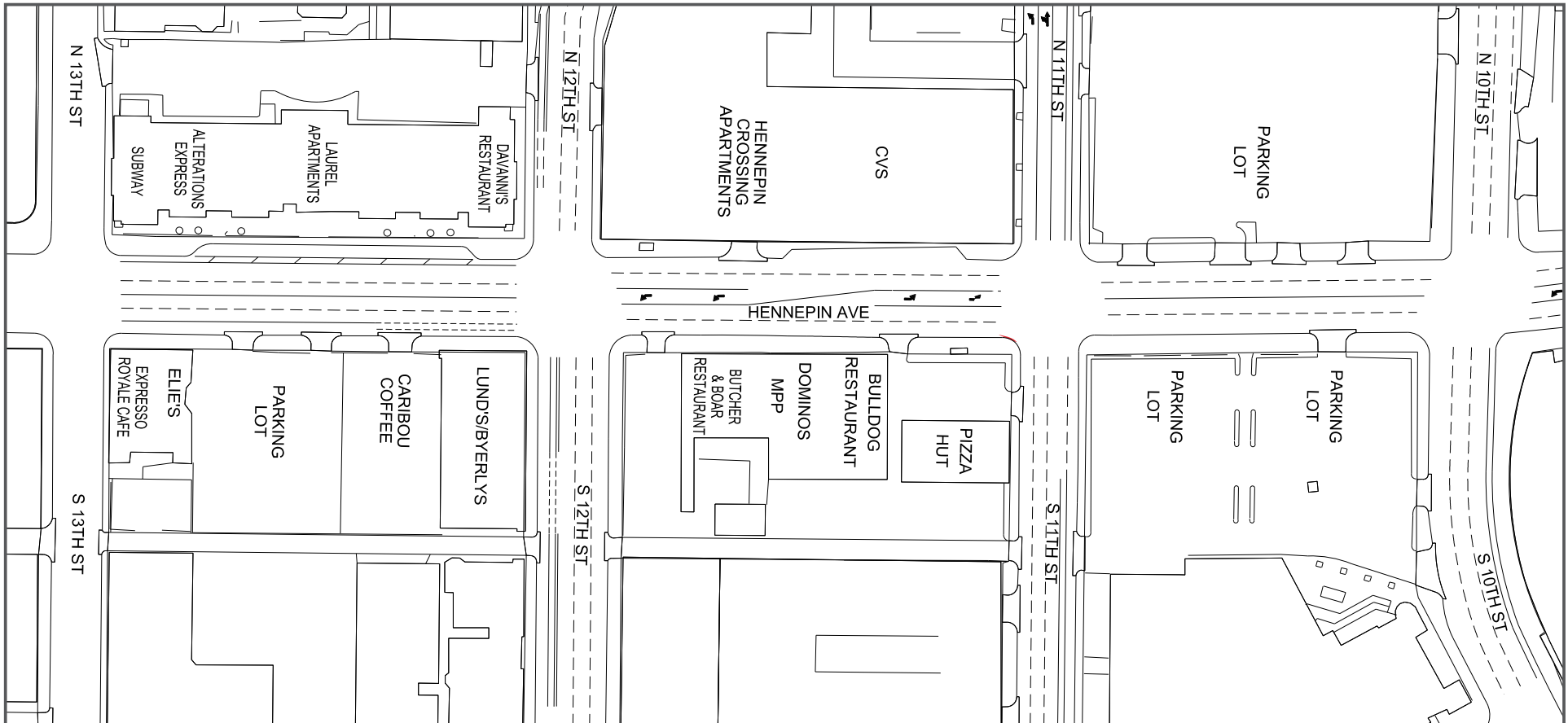
Block	Project Related Work	Anticipated Road/Pedestrian Restrictions				
		Temporary Ped Ramps	Parking Restrictions	Two Lanes Open	One Lane Open	Notes
12th Street Intersection						
12th to 11th	Irrigation work			X		Single lane closures
11th Street Intersection						
11th to 10th	Irrigation work			X		Single lane closures
10th Street Intersection						
10th to 9th	Irrigation work			X		Single lane closures
9th Street Intersection						
9th to 8th	Irrigation work			X		Single lane closures
8th Street Intersection						
8th to 7th	Irrigation work			X		Single lane closures
7th Street Intersection						
7th to 6th						
6th Street Intersection						
6th to 5th						
5th Street Intersection					X	
5th to 4th	Sidewalk work					Hennepin will be closed
4th Street Intersection	Roadway removals and storm sewer/hydrant work	X				Intersection closed
4th to 3rd	Sidewalk work	X				Hennepin will be closed
3rd Street Intersection	Development work, fiber manhole work			X		Lanes closed
3rd to Washington	Clearway Energy vault replacement					Hennepin will be closed
Washington Ave Intersection						

HENNEPIN AVENUE

— Reconstruction Project —


Construction Update

Volume 64: April 25 – May 1, 2021





13th Street to 10th Street


- Lane Closures will vary over the next couple weeks and are subject to change


 Work zone (no vehicle access)


*Sidewalks will be maintained


 Valet and loading zone

 Daytime non-rush hour work zone

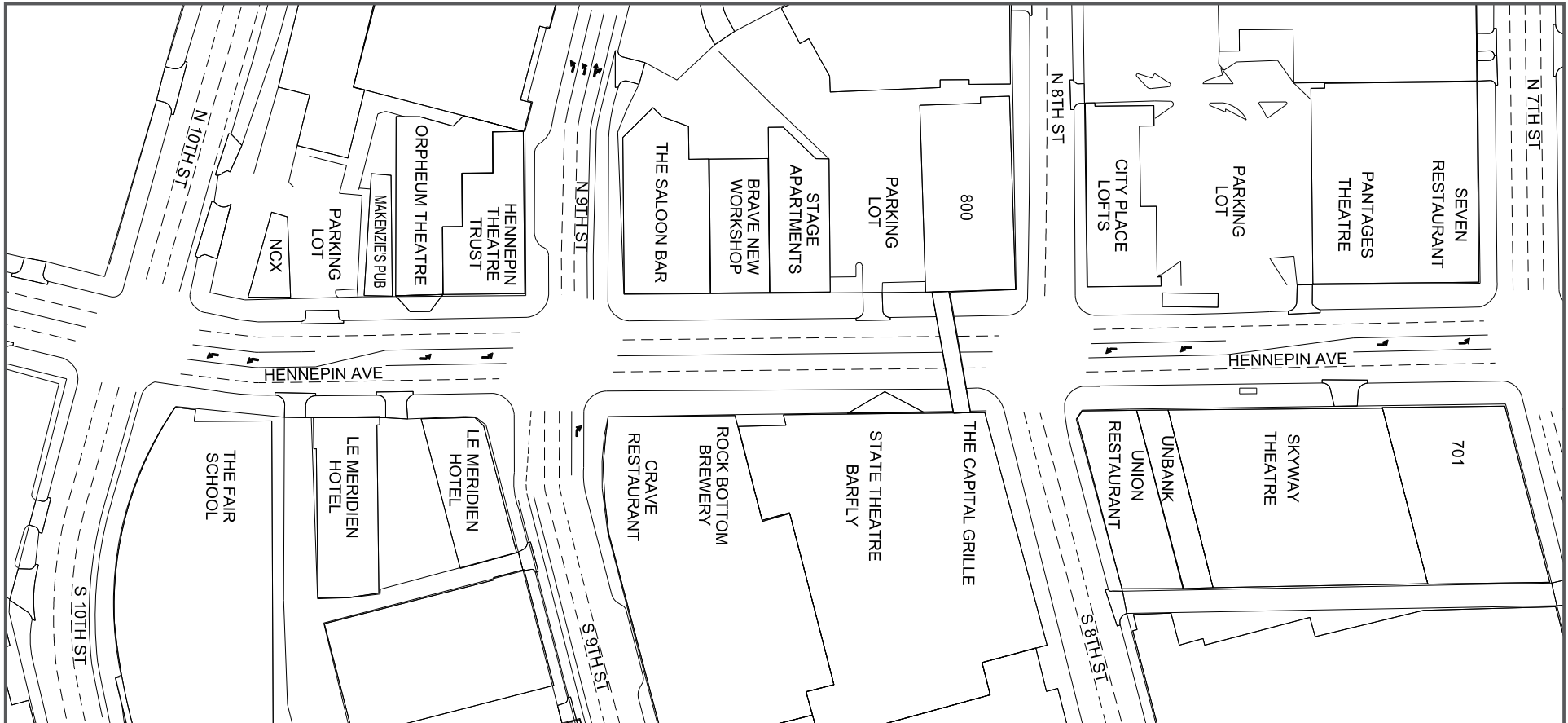
 Work zone vehicle access maintained

 Open travel lanes

 Vehicle access - SB Hennepin only


 Vehicle Access - NB Hennepin only


 Full closure





10th Street to 7th Street


- Lane Closures will vary over the next couple weeks and are subject to change


 Work zone (no vehicle access)
*Sidewalks will be maintained


 Valet and loading zone

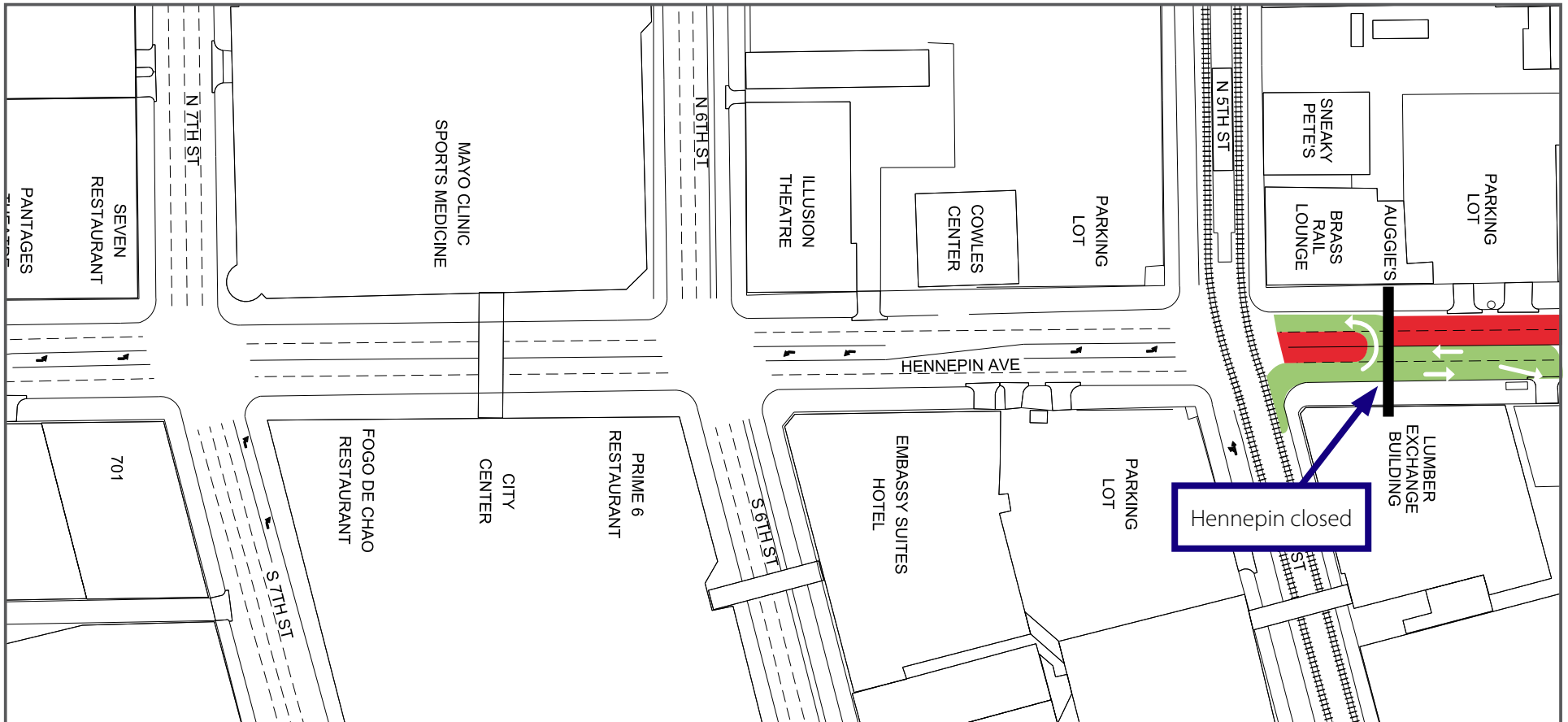
 Daytime non-rush hour work zone

 Work zone vehicle access maintained

 Open travel lanes


 Vehicle access - SB Hennepin only


 Vehicle Access - NB Hennepin only





7th Street to 5th Street


- Lane Closures will vary over the next couple weeks and are subject to change


 Work zone (no vehicle access)
*Sidewalks will be maintained


 Valet and loading zone

 Daytime non-rush hour work zone

 Work zone vehicle access maintained

 Open travel lanes

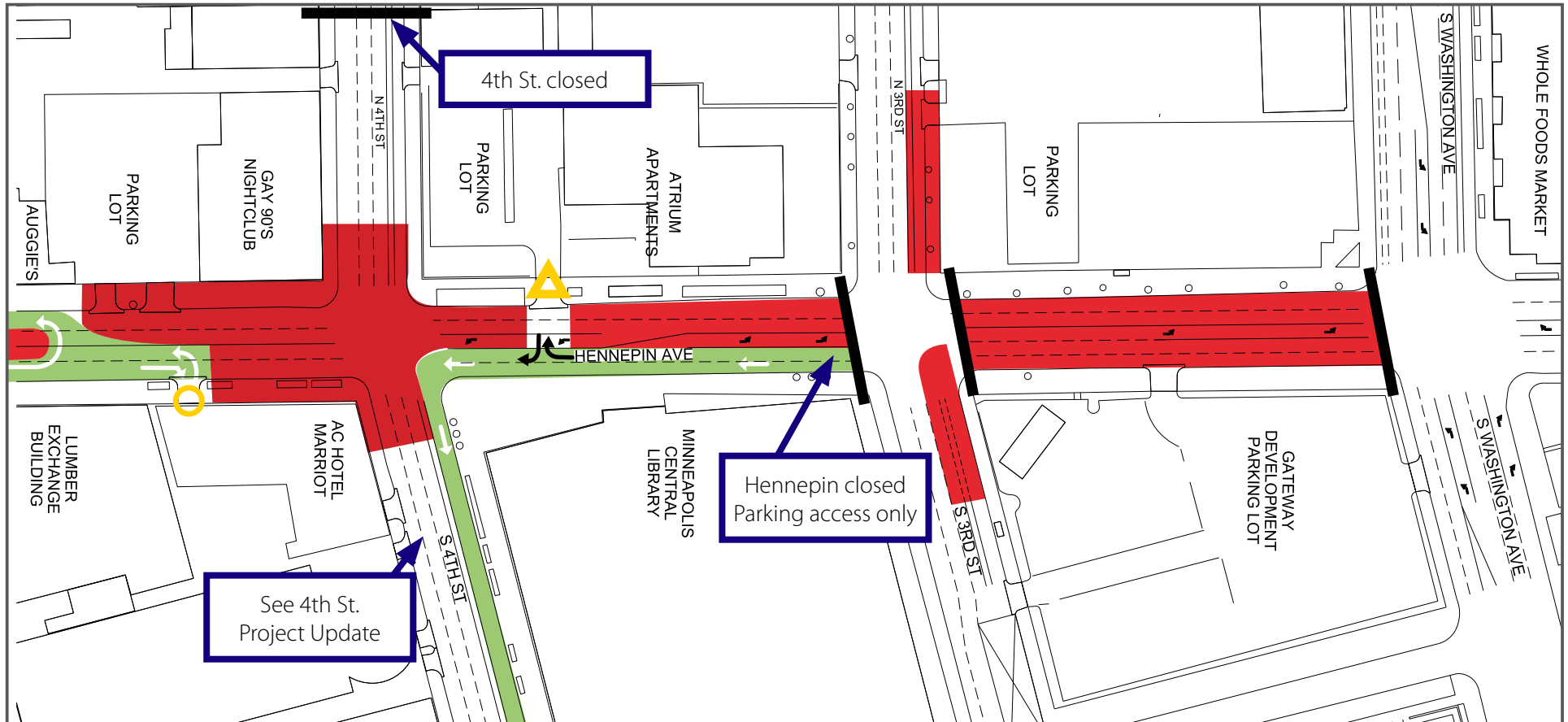
 Vehicle access - SB Hennepin only

 Vehicle Access - NB Hennepin only

HENNEPIN AVENUE


— Reconstruction Project —


Construction Update
Volume 64: April 25 – May 1, 2021





4th Street to Washington Avenue


- Lane Closures will vary over the next couple weeks and are subject to change


 Work zone (no vehicle access)
*Sidewalks will be maintained


 Valet and loading zone

 Daytime non-rush hour work zone

 Work zone vehicle access maintained

 Open travel lanes

 Vehicle access - SB Hennepin only

 Vehicle Access - NB Hennepin only