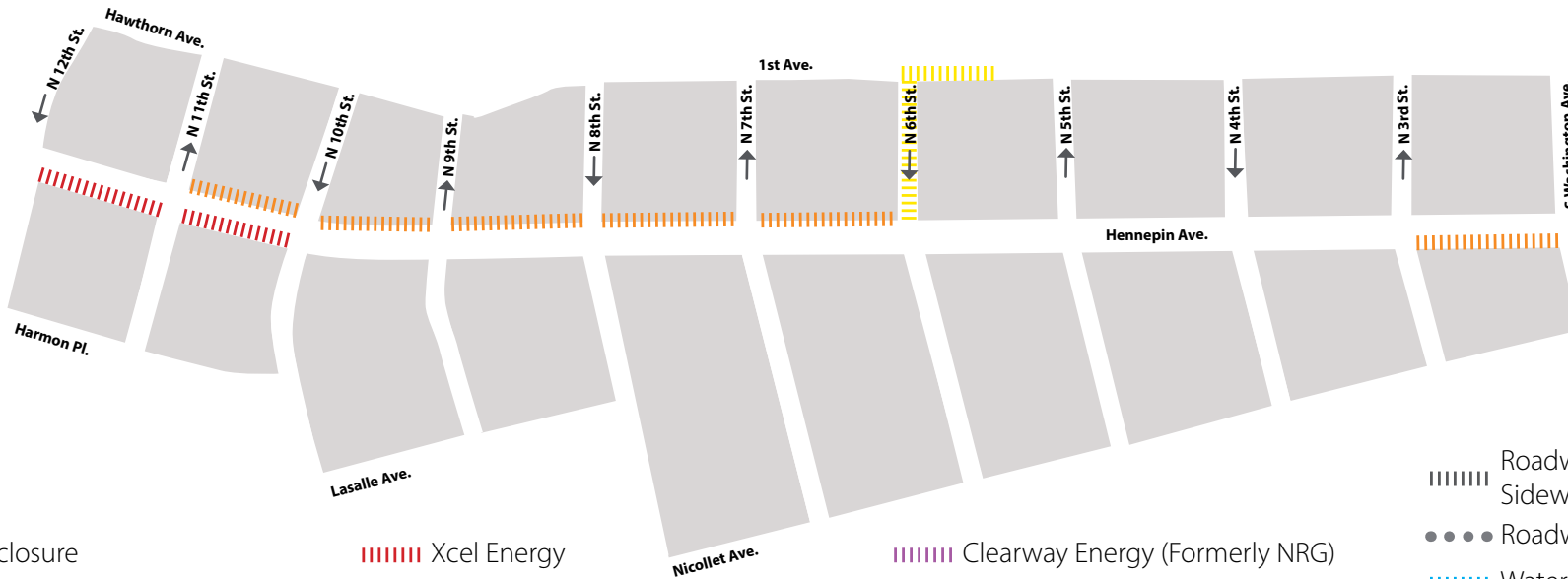


# HENNEPIN AVENUE

— Reconstruction Project —

## Construction Update

Volume 60: March 8 – March 31, 2021



Full closure

Xcel Energy

Clearway Energy (Formerly NRG)

Partial intersection reduction

CenterPoint gas

Telecommunications

Roadway & Sidewalk work

Roadway Lighting

Water

City sewer



### WHAT'S HAPPENING

- Utility construction will continue from 7th Street to Washington. This work will continue throughout 2021.
- Utility construction will consist of both Public and Private utility improvements, upgrades, expansion, relocations and replacements.
- Roadway construction on Phase 2, 5th to Washington will begin Spring 2021.
- Plantings/trees installations will begin in Spring 2021 on Phase 1, 7th to 12th.
- Roadway lighting work will continue into winter from 7th to 12th with short term lane closures on Hennepin.
- Private development work will have lane closures on Hennepin between 3rd and Washington as well as on 3rd Street.



### WHAT TO EXPECT

- Public and private utility work requiring the use of heavy equipment that will increase noise, vibration, and dust in work areas.
- Vehicle traffic congestion accompanying lane restrictions on Hennepin Ave. between 13th St and Washington Ave. Traffic will be reduced to one lane in each direction for the duration of utility construction. Lane restrictions will vary by block based on construction activity.
- Pedestrian detours as needed to facilitate construction needs. Greater impacts can be expected at intersections where work is occurring.
- Business access will remain open during the construction activity.
- Changes to Metro Transit. All Buses are detoured to Nicollet Mall. Visit Metro Transit website for specific route information.
- No left turns on or off Hennepin Ave. in certain locations.
- Cross streets will be reduced to one lane at times.



### STAY CONNECTED

- Visit the project website: [www.hennepindowntown.com](http://www.hennepindowntown.com)
- Sign up for project updates on the project website.
- Contact the project hotline with questions, comments or concerns: **612-255-4049** or email [HennepinCM@minneapolismn.gov](mailto:HennepinCM@minneapolismn.gov)



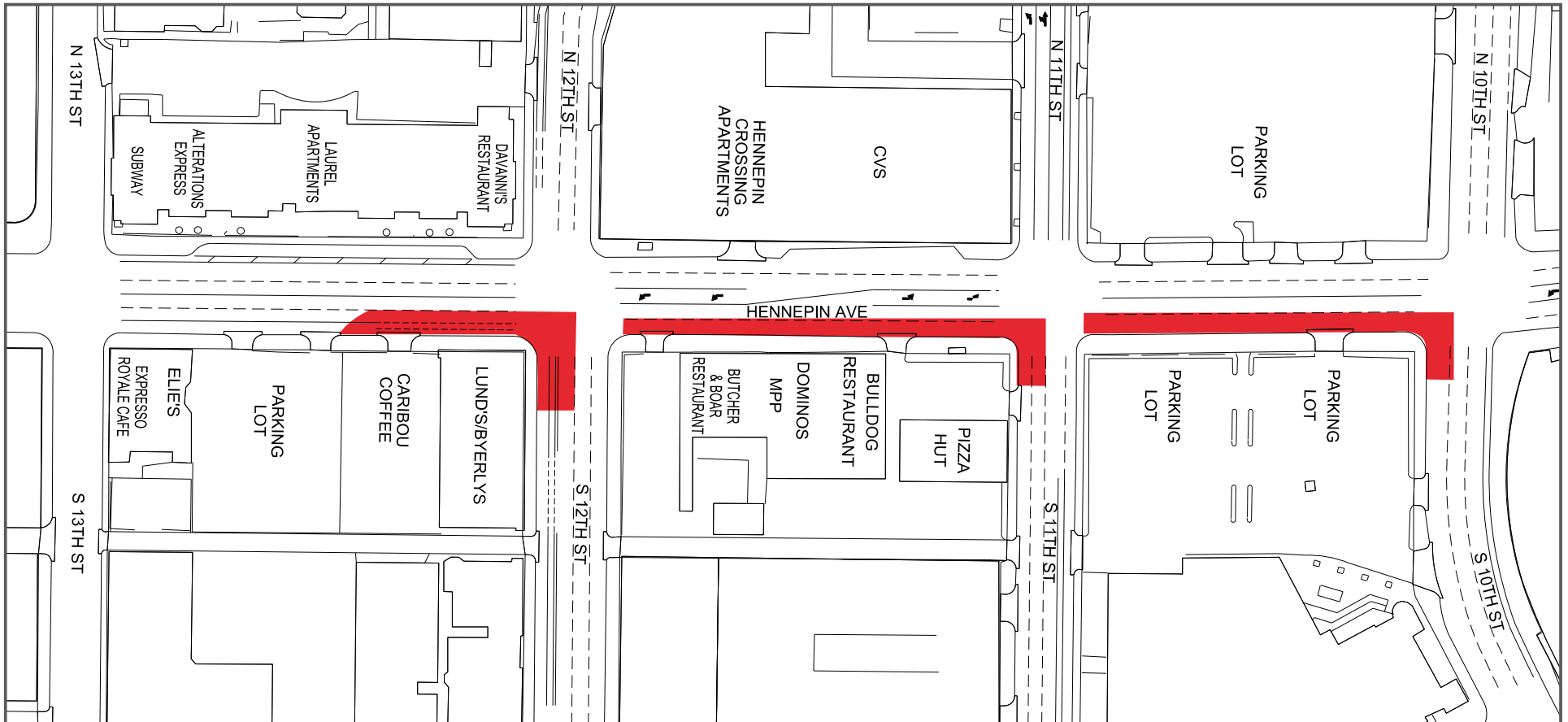
Block	Project Related Work	Anticipated Road/Pedestrian Restrictions				
		Temporary Ped Ramps	Parking Restrictions	Two Lanes Open	One Lane Open	Notes
<b>12th Street Intersection</b>	Xcel cable work			X		Short term lane closures
<b>12th to 11th</b>	Xcel cable work			X		Short term lane closures
<b>11th Street Intersection</b>	Xcel cable work					
<b>11th to 10th</b>	Xcel cable work, Telecom fiber cable work	X		X		Short term lane closures
<b>10th Street Intersection</b>	Xcel cable work					
<b>10th to 9th</b>	Telecom fiber cable work	X				Short term lane closures
<b>9th Street Intersection</b>						
<b>9th to 8th</b>	Telecom fiber cable work	X				Short term lane closures
<b>8th Street Intersection</b>						
<b>8th to 7th</b>	Telecom fiber cable work	X				Short term lane closures
<b>7th Street Intersection</b>						
<b>7th to 6th</b>	Telecom fiber cable work	X				Short term lane closures
<b>6th Street Intersection</b>	Centerpoint gas work	X	X	X		
<b>6th to 5th</b>						
<b>5th Street Intersection</b>						
<b>5th to 4th</b>						
<b>4th Street Intersection</b>						
<b>4th to 3rd</b>						
<b>3rd Street Intersection</b>	Development work			X		
<b>3rd to Washington</b>	Development work			X		
<b>Washington Ave Intersection</b>						

# HENNEPIN AVENUE

— Reconstruction Project —


## Construction Update

Volume 60: March 8 – March 31, 2021





### 13th Street to 10th Street


- Lane Closures will vary over the next couple weeks and are subject to change


 Work zone (no vehicle access)


\*Sidewalks will be maintained


 Valet and loading zone

 Daytime non-rush hour work zone

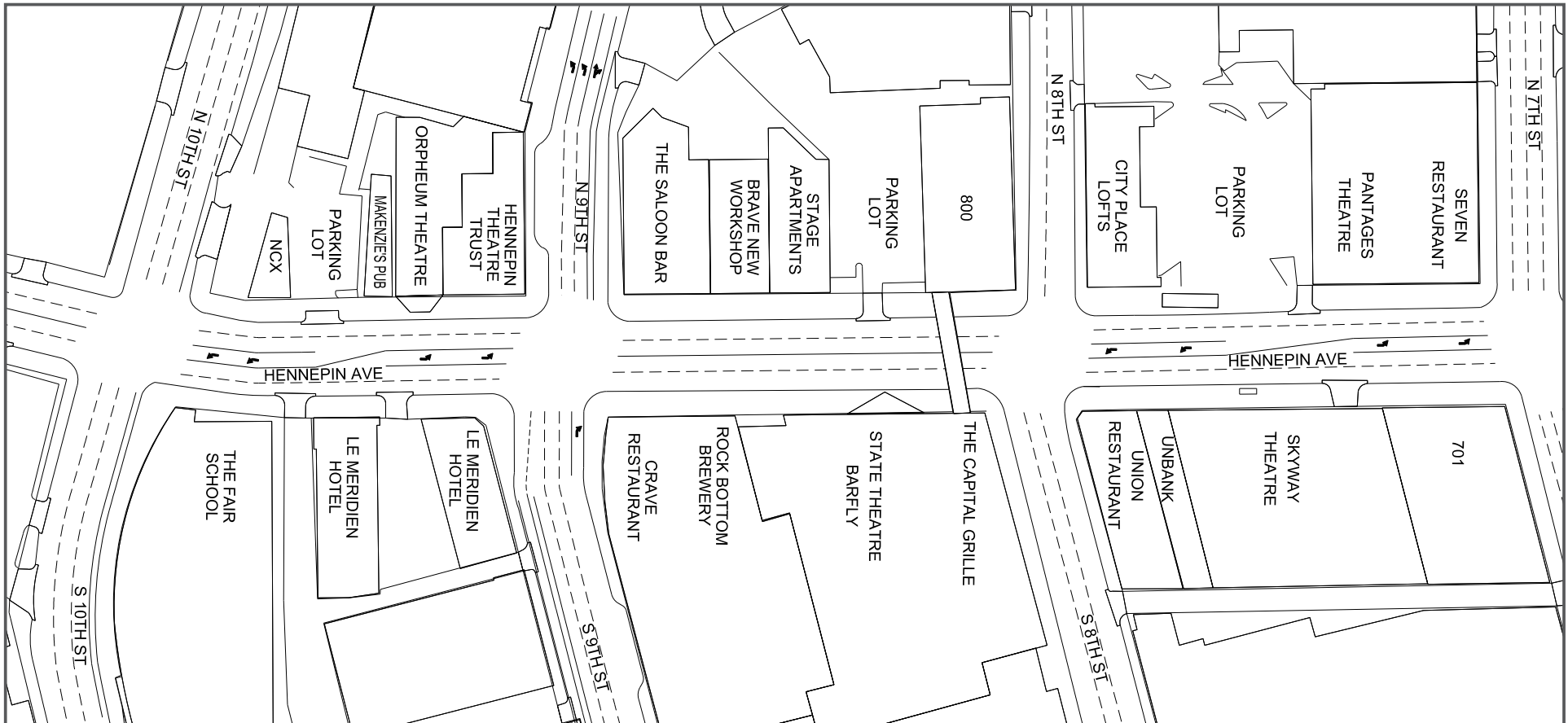
 Work zone vehicle access maintained

 Open travel lanes

 Vehicle access - SB Hennepin only


 Vehicle Access - NB Hennepin only


 Full closure





### 10th Street to 7th Street


- Lane Closures will vary over the next couple weeks and are subject to change


 Work zone (no vehicle access)  
\*Sidewalks will be maintained


 Valet and loading zone

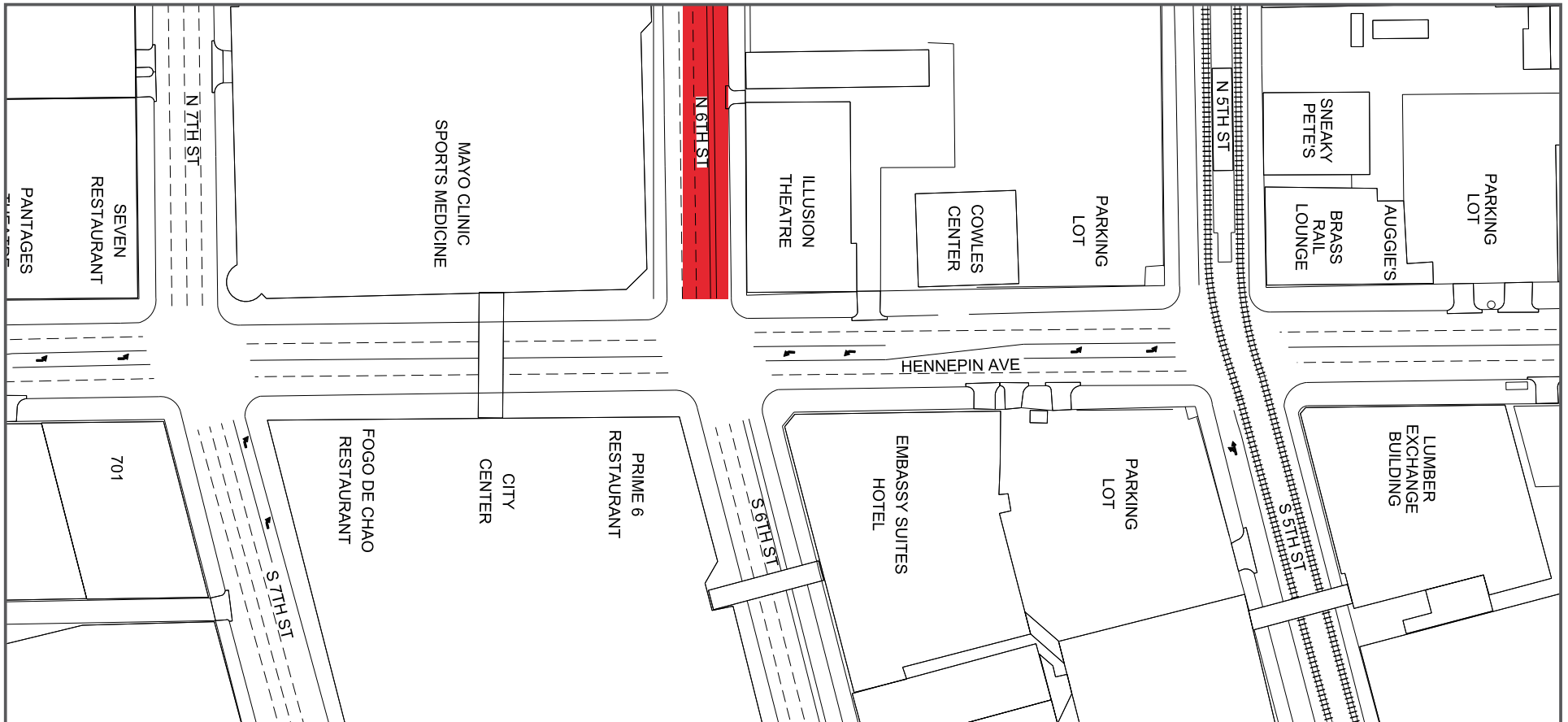
 Daytime non-rush hour work zone

 Work zone vehicle access maintained

 Open travel lanes


 Vehicle access - SB Hennepin only


 Vehicle Access - NB Hennepin only





### 7th Street to 5th Street


- Lane Closures will vary over the next couple weeks and are subject to change


 Work zone (no vehicle access)  
\*Sidewalks will be maintained


 Valet and loading zone

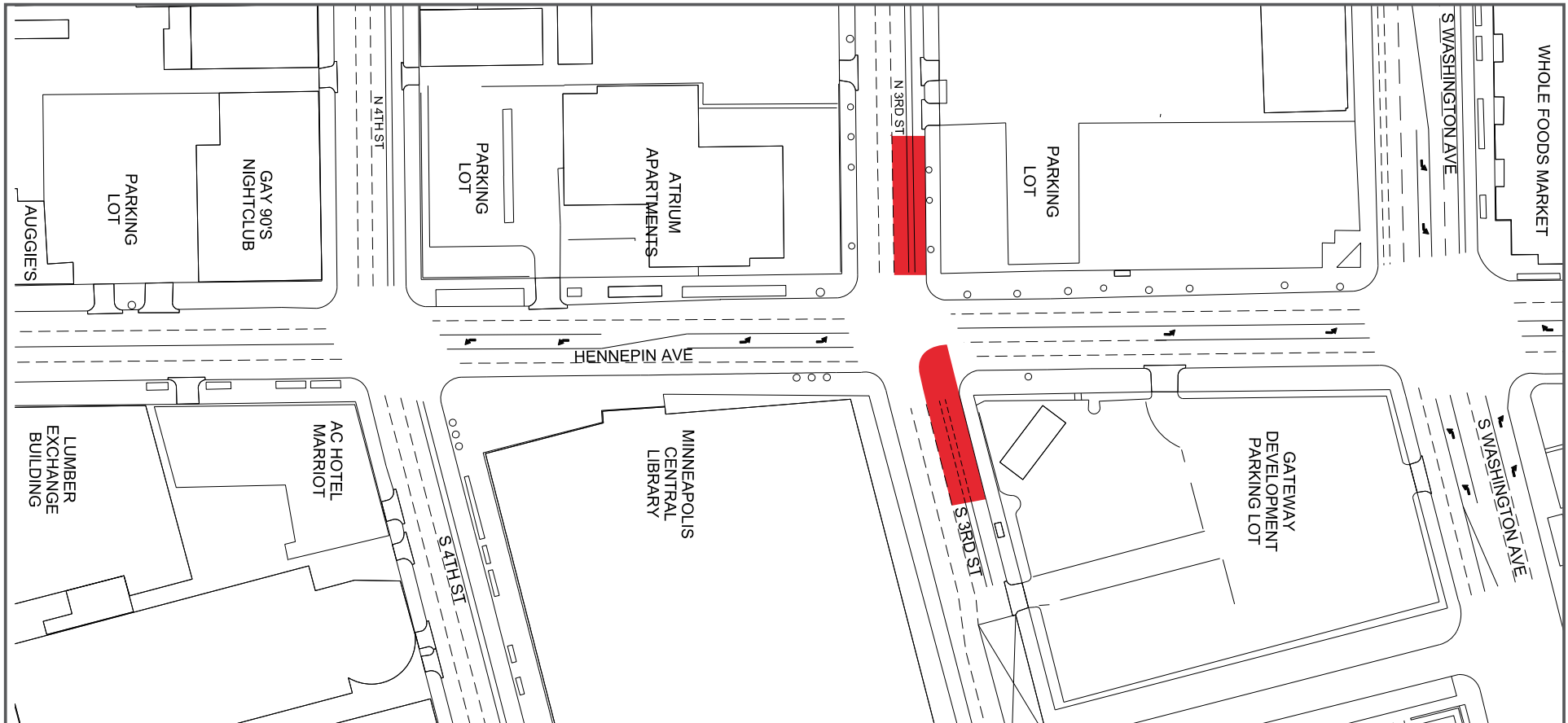
 Daytime non-rush hour work zone

 Work zone vehicle access maintained

 Open travel lanes


 Vehicle access - SB Hennepin only


 Vehicle Access - NB Hennepin only




### 4th Street to Washington Avenue


- Lane Closures will vary over the next couple weeks and are subject to change


 Work zone (no vehicle access)  
\*Sidewalks will be maintained


 Valet and loading zone

 Daytime non-rush hour work zone

 Work zone vehicle access maintained

 Open travel lanes

 Vehicle access - SB Hennepin only

 Vehicle Access - NB Hennepin only