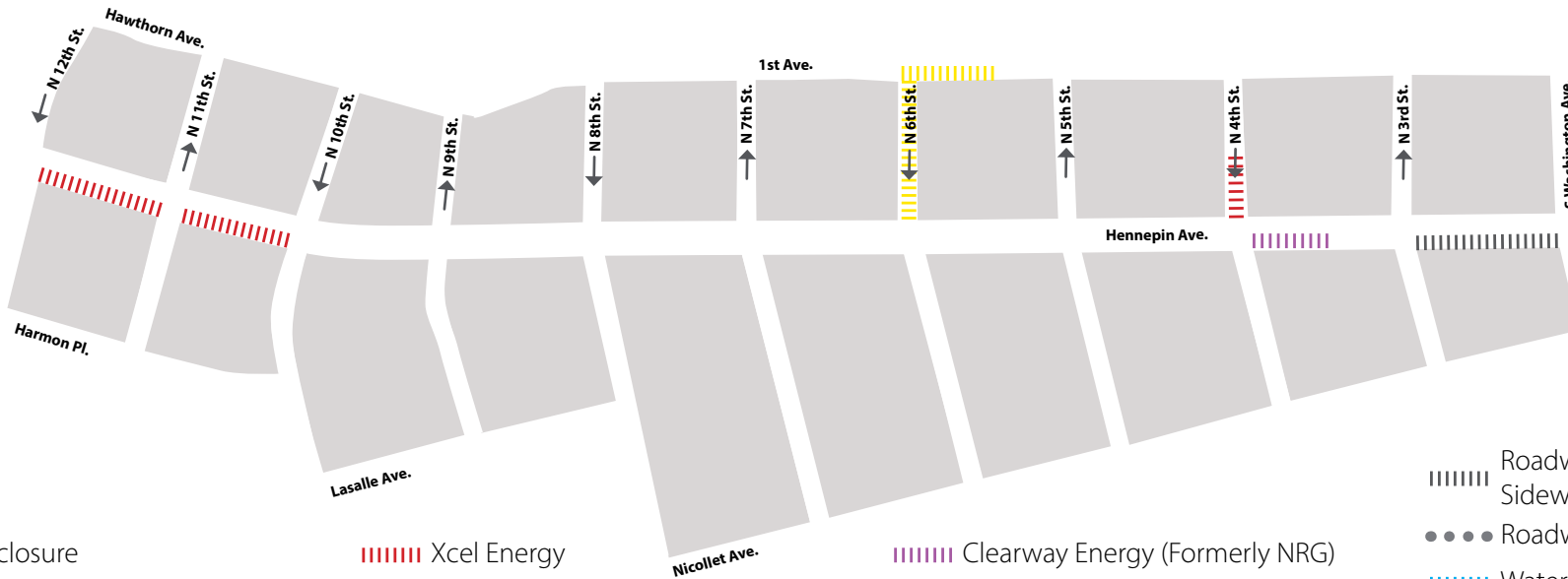


HENNEPIN AVENUE

— Reconstruction Project —

Construction Update

Volume 59: February 7 – February 27, 2021



Full closure

Xcel Energy



Partial intersection reduction

CenterPoint gas

Clearway Energy (Formerly NRG)

Telecommunications

Roadway & Sidewalk work

Roadway Lighting

Water

City sewer



WHAT'S HAPPENING

- Utility construction will continue from 7th Street to Washington. This work will continue throughout 2020 and into early 2021.
- Utility construction will consist of both Public and Private utility improvements, upgrades, expansion, relocations and replacements.
- Xcel Energy will continue work between 5th and 7th.
- Roadway construction on Phase 2, 5th to Washington will begin Spring 2021.
- Plantings/trees installations will begin in Spring 2021 on Phase 1, 7th to 12th.
- Roadway lighting work will continue into winter from 7th to 12th with short term lane closures on Hennepin.
- Private development work will have lane closures on Hennepin between 3rd and Washington as well as on 3rd Street.



WHAT TO EXPECT

- Public and private utility work requiring the use of heavy equipment that will increase noise, vibration, and dust in work areas.
- Vehicle traffic congestion accompanying lane restrictions on Hennepin Ave. between 13th St and Washington Ave. Traffic will be reduced to one lane in each direction for the duration of utility construction. Lane restrictions will vary by block based on construction activity.
- Pedestrian detours as needed to facilitate construction needs. Greater impacts can be expected at intersections where work is occurring.
- Business access will remain open during the construction activity.
- Changes to Metro Transit. All Buses are detoured to Nicollet Mall. Visit Metro Transit website for specific route information.
- No left turns on or off Hennepin Ave. in certain locations.
- Cross streets will be reduced to one lane at times.

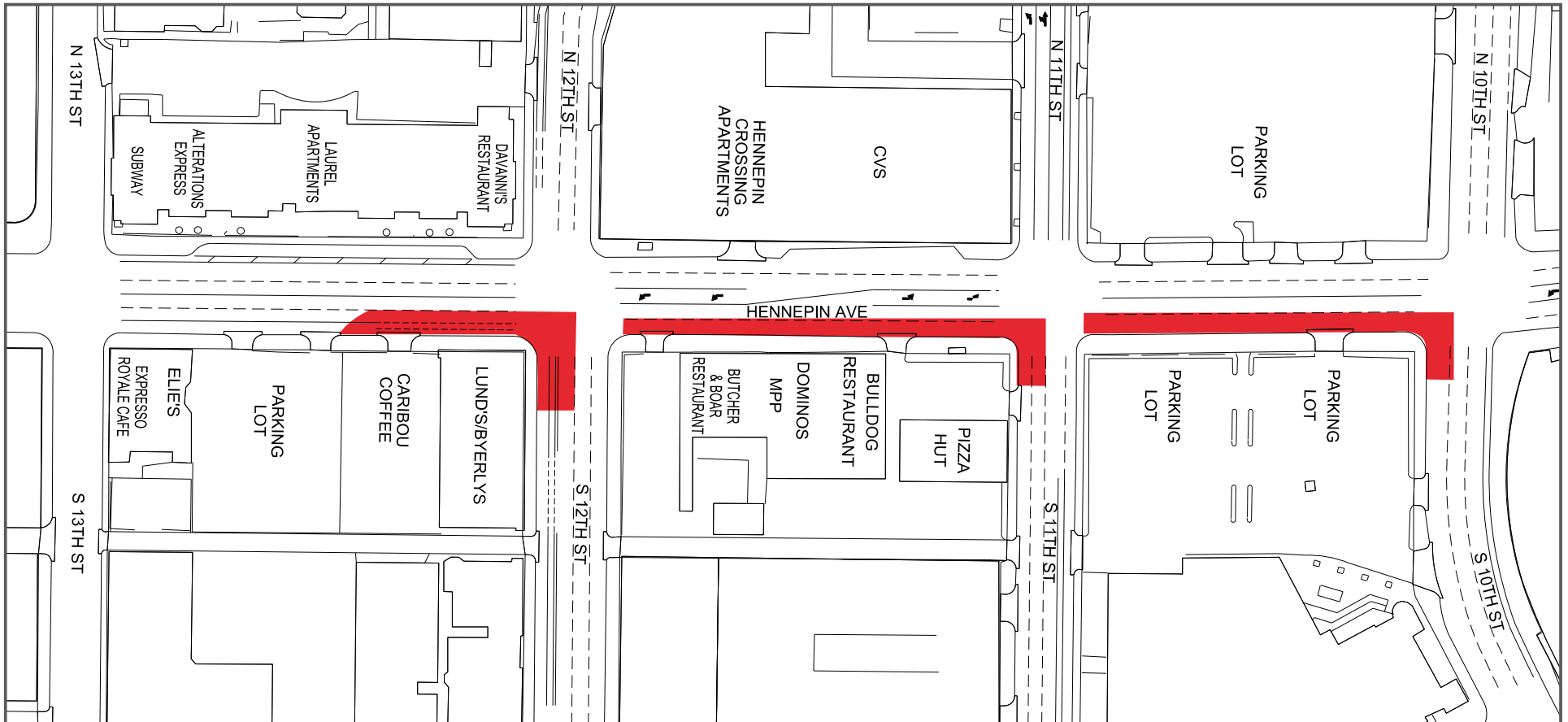


STAY CONNECTED

- Visit the project website: www.hennepindowntown.com
- Sign up for project updates on the project website.
- Contact the project hotline with questions, comments or concerns: **612-255-4049** or email HennepinCM@minneapolismn.gov



Block	Project Related Work	Anticipated Road/Pedestrian Restrictions				
		Temporary Ped Ramps	Parking Restrictions	Two Lanes Open	One Lane Open	Notes
12th Street Intersection	Xcel cable work			X		Short term lane closures
12th to 11th	Xcel cable work			X		Short term lane closures
11th Street Intersection	Xcel cable work					
11th to 10th	Xcel cable work			X		Short term lane closures
10th Street Intersection	Xcel cable work					
10th to 9th						
9th Street Intersection						
9th to 8th						
8th Street Intersection						
8th to 7th						
7th Street Intersection						
7th to 6th						
6th Street Intersection	Centerpoint gas work	X	X	X		
6th to 5th						
5th Street Intersection						
5th to 4th						
4th Street Intersection	Clear way, energy, manhole repairs, Xcel manhol construction		X	X		
4th to 3rd						
3rd Street Intersection	Development work			X		
3rd to Washington	Development work			X		
Washington Ave Intersection						



13th Street to 10th Street

- Lane Closures will vary over the next couple weeks and are subject to change

Work zone (no vehicle access)

*Sidewalks will be maintained

Valet and loading zone

Daytime non-rush hour work zone

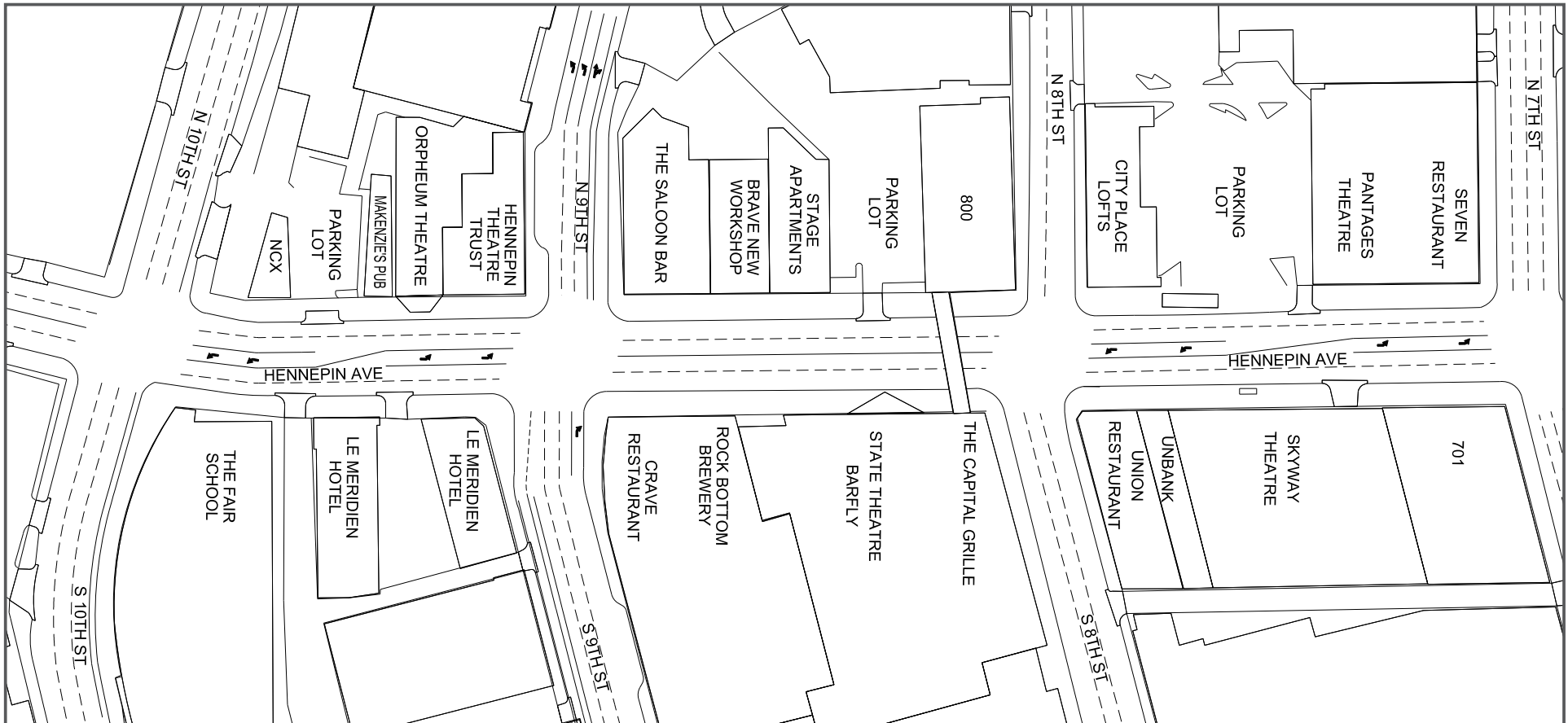
Work zone vehicle access maintained

Open travel lanes

Vehicle access - SB Hennepin only


Vehicle Access - NB Hennepin only


Full closure





10th Street to 7th Street


- Lane Closures will vary over the next couple weeks and are subject to change


 Work zone (no vehicle access)
*Sidewalks will be maintained


 Valet and loading zone

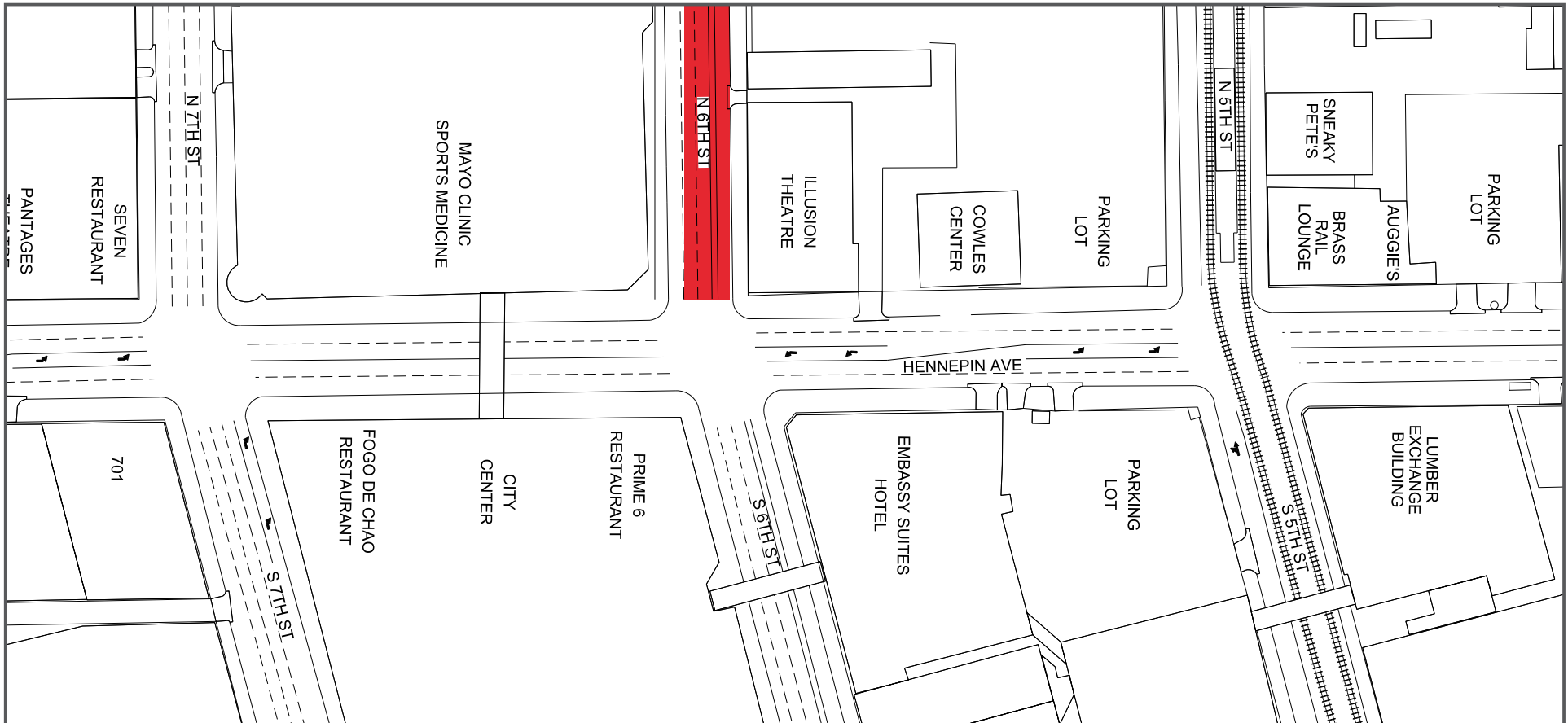
 Daytime non-rush hour work zone

 Work zone vehicle access maintained

 Open travel lanes


 Vehicle access - SB Hennepin only


 Vehicle Access - NB Hennepin only





7th Street to 5th Street


- Lane Closures will vary over the next couple weeks and are subject to change


 Work zone (no vehicle access)
*Sidewalks will be maintained


 Valet and loading zone

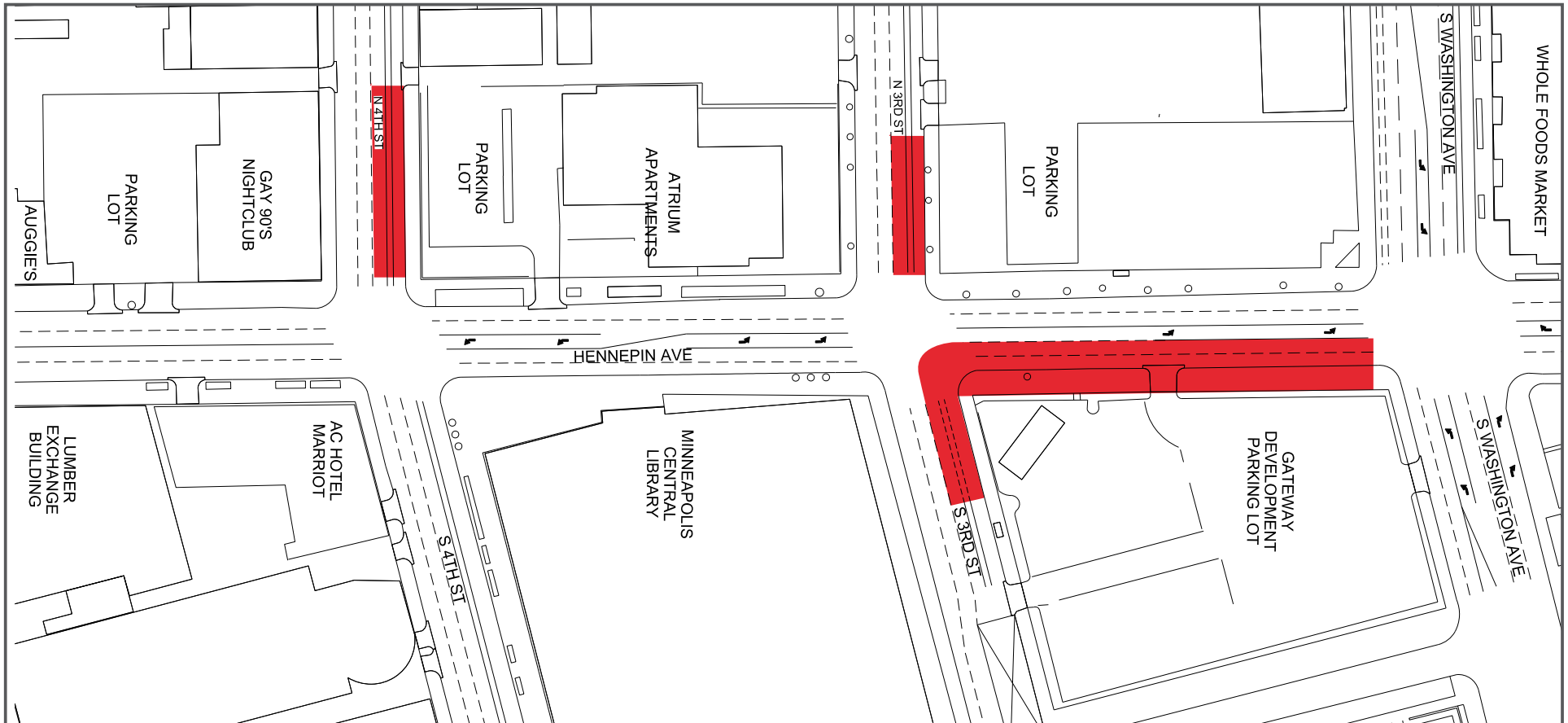
 Daytime non-rush hour work zone

 Work zone vehicle access maintained

 Open travel lanes


 Vehicle access - SB Hennepin only


 Vehicle Access - NB Hennepin only




4th Street to Washington Avenue


- Lane Closures will vary over the next couple weeks and are subject to change


 Work zone (no vehicle access)
*Sidewalks will be maintained


 Valet and loading zone

 Daytime non-rush hour work zone

 Work zone vehicle access maintained

 Open travel lanes

 Vehicle access - SB Hennepin only

 Vehicle Access - NB Hennepin only