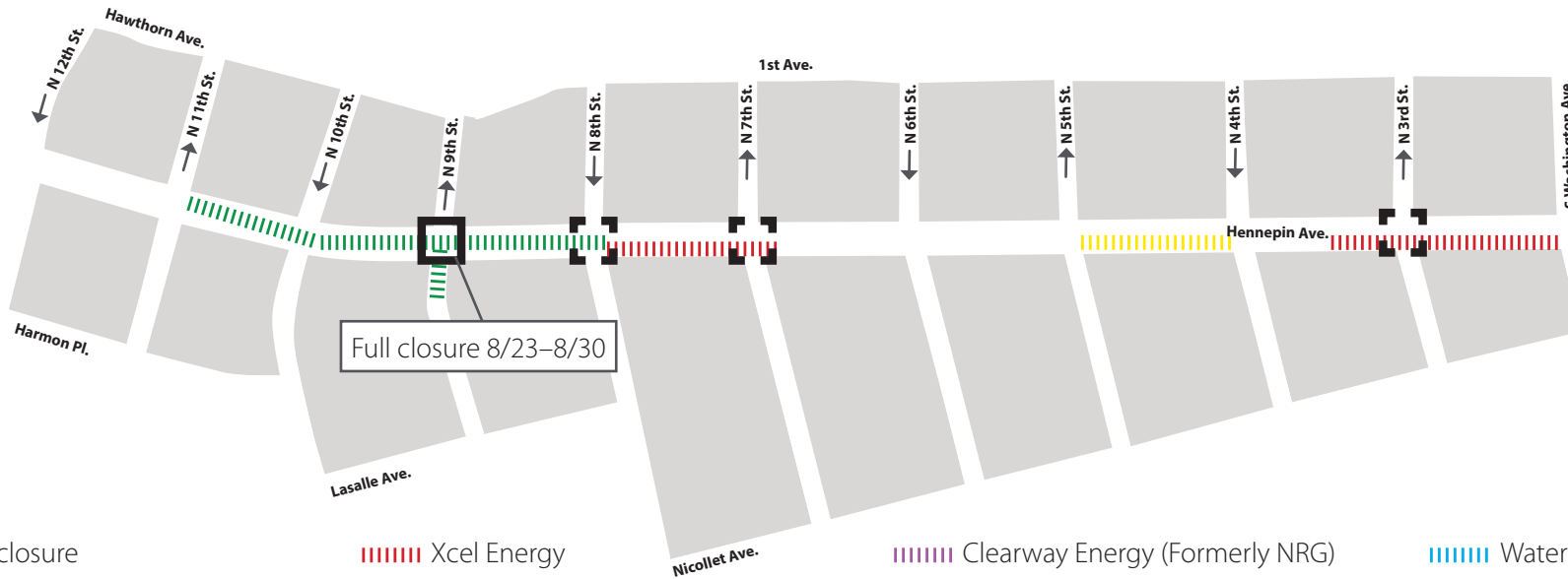


HENNEPIN AVENUE

— Reconstruction Project —

Construction Update

Volume 10: August 18– August 31, 2019



Full closure

Xcel Energy

Clearway Energy (Formerly NRG)

Water

Partial intersection reduction

Centerpoint gas

Telecommunications

City sewer



WHAT'S HAPPENING

- Utility Construction will continue from 12th to 7th. This work will continue throughout 2019.
- Utility construction will continue from 5th Street to Washington. This work will continue throughout 2020.
- Utility construction will consist of both Public and Private utility improvements, upgrades, expansion, relocations and replacements.
- Sanitary sewer work will continue at 9th Street intersection toward 10th Street.
- Xcel Energy will continue work between 3rd and Washington.
- Xcel will begin work at 7th Street and progress south.
- CenterPoint will begin work at 5th Street and progress north toward 4th.



WHAT TO EXPECT

- Public and private utility work requiring the use of heavy equipment that will increase noise, vibration, and dust in work areas.
- Vehicle traffic congestion accompanying lane restrictions on Hennepin Ave. between 13th St and Washington Ave. Traffic will be reduced to one lane in each direction for the duration of utility construction. Lane restrictions will vary by block based on construction activity.
- Pedestrian detours as needed to facilitate construction needs. Greater impacts can be expected at intersections where work is occurring.
- Business access will remain open during the construction activity.
- Changes to Metro Transit. All Buses are detoured to Nicollet Mall. Visit Metro Transit website for specific route information.
- No left turns on or off Hennepin Ave. in certain locations.
- Cross streets will be reduced to one lane at times.



STAY CONNECTED

- Visit the project website: www.hennepindowntown.com
- Sign up for project updates on the project website.
- Contact the project hotline with questions, comments or concerns: **612-225-4049** or email HennepinCM@minneapolismn.gov

Block	Project Related Work	Anticipated Road/Pedestrian Restrictions				
		Temporary Ped Ramps	Parking Restrictions	Two Lanes Open	One Lane Open	Notes
12th Street Intersection						
12th to 11th						
11th Street Intersection						
11th to 10th	Sanitary sewer and manhole replacement		X	X		Hennepin will be reduced to 1-lane in each direction
10th Street Intersection						
10th to 9th	Sanitary sewer and manhole replacement		X	X		Hennepin will be reduced to 1-lane in each direction
9th Street Intersection	Sanitary sewer and manhole replacement	X	X		X	Full closure 8/23–8/30
9th to 8th	Sanitary sewer and manhole replacement		X	X		Hennepin will be reduced to 1-lane in each direction
8th Street Intersection					X	
8th to 7th	Xcel Energy installing new ducts and manholes	X	X	X		Hennepin will be reduced to 1-lane in each direction
7th Street Intersection	Xcel Energy installing new ducts and manholes		X	X		
7th to 6th						
6th Street Intersection						
6th to 5th						
5th Street Intersection						
5th to 4th	CenterPoint replacing gas main		X	X		Hennepin will be reduced to 1-lane in each direction
4th Street Intersection						
3rd Street Intersection	Xcel Energy installing new ducts and manholes	X	X	X		
3rd to Washington	Xcel Energy installing new ducts and manholes		X	X		Hennepin will be reduced to 1-lane in each direction
Washington Ave Intersection						



13th Street to 10th Street

- Lane Closures will vary over the next couple weeks and are subject to change

Work zone (no vehicle access)
*Sidewalks will be maintained

Valet and loading zone

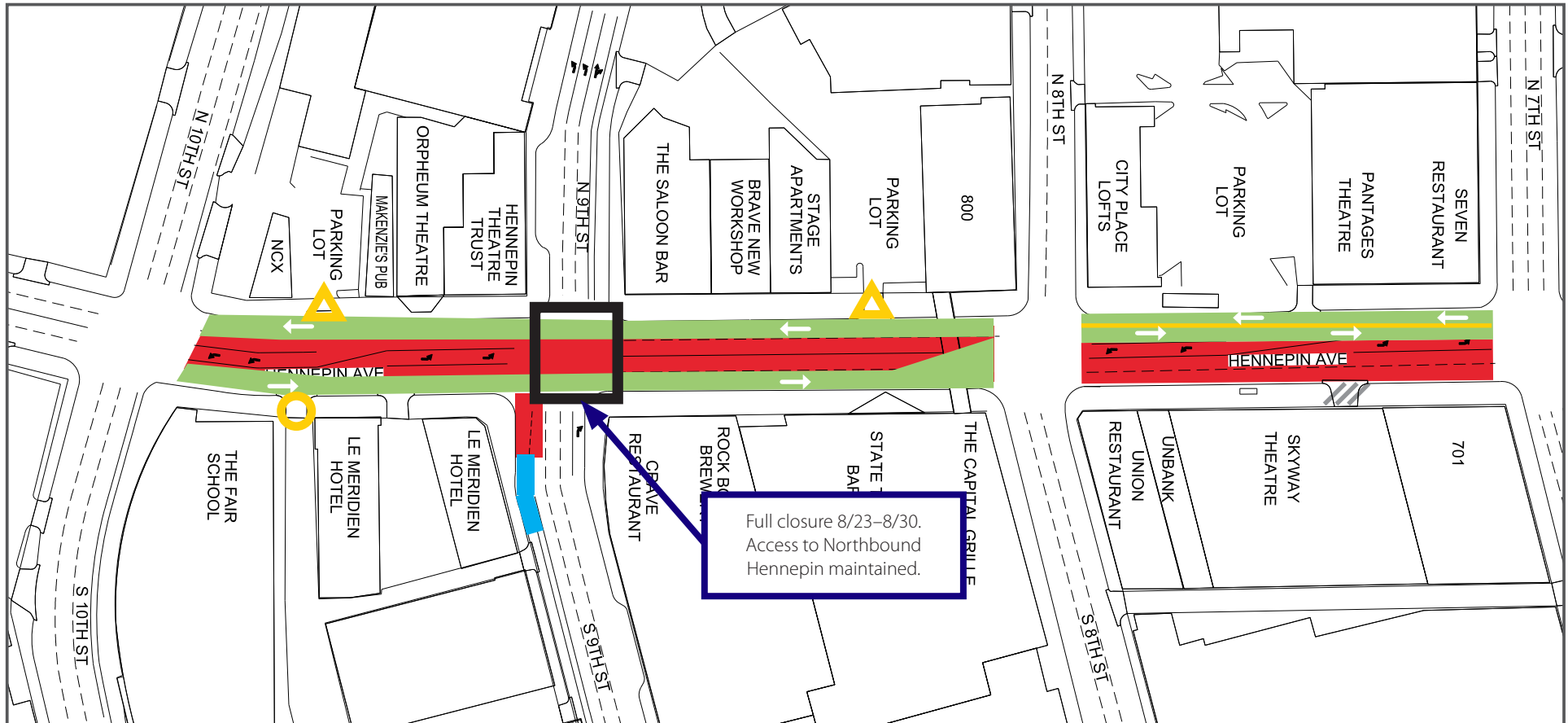
Daytime non-rush hour work zone

Work zone vehicle access maintained

Open travel lanes


Vehicle access - SB Hennepin only


Vehicle Access - NB Hennepin only




10th Street to 7th Street


- Lane Closures will vary over the next couple weeks and are subject to change


 Work zone (no vehicle access)
*Sidewalks will be maintained


 Valet and loading zone

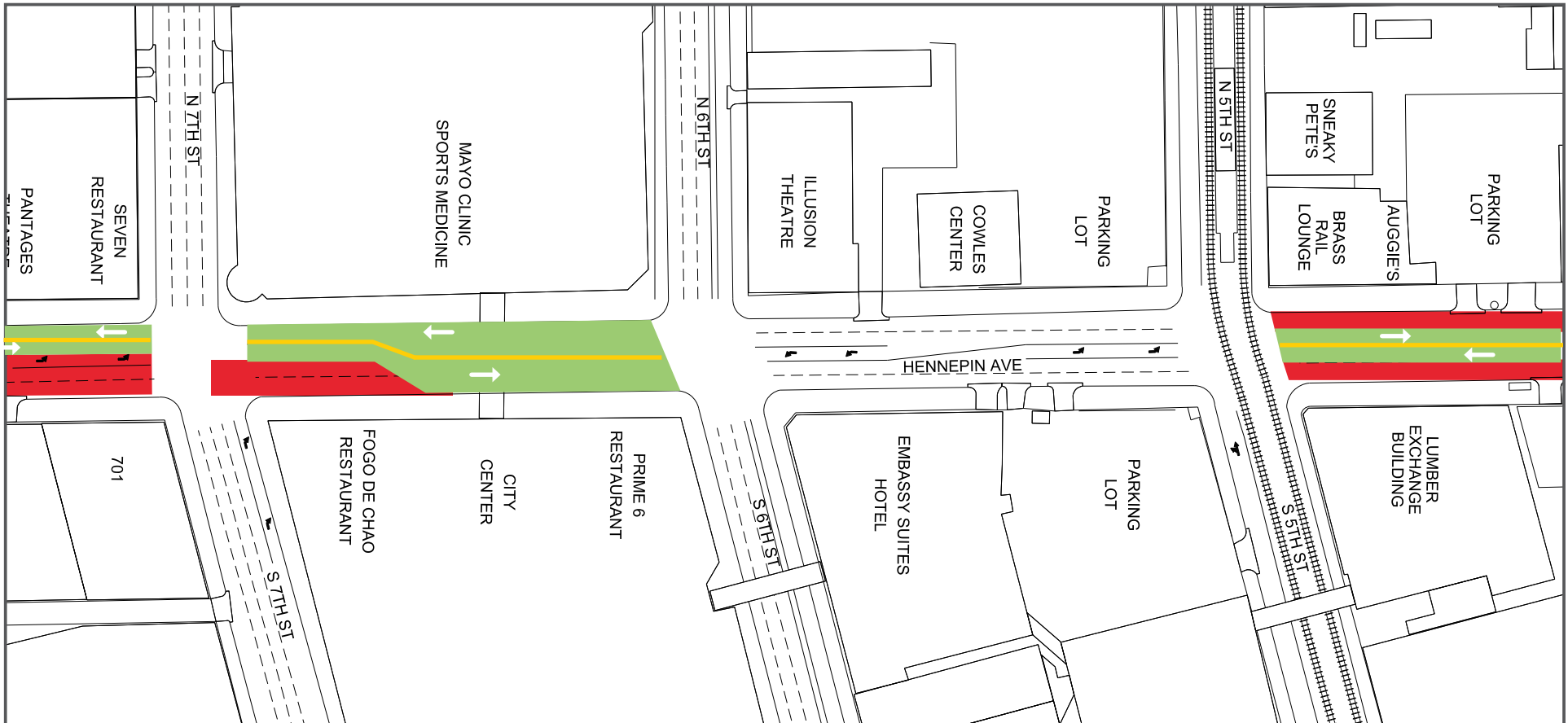
 Daytime non-rush hour work zone

 Work zone vehicle access maintained

 Open travel lanes


 Vehicle access - SB Hennepin only


 Vehicle Access - NB Hennepin only




7th Street to 5th Street


- Lane Closures will vary over the next couple weeks and are subject to change


 Work zone (no vehicle access)
*Sidewalks will be maintained

 Valet and loading zone

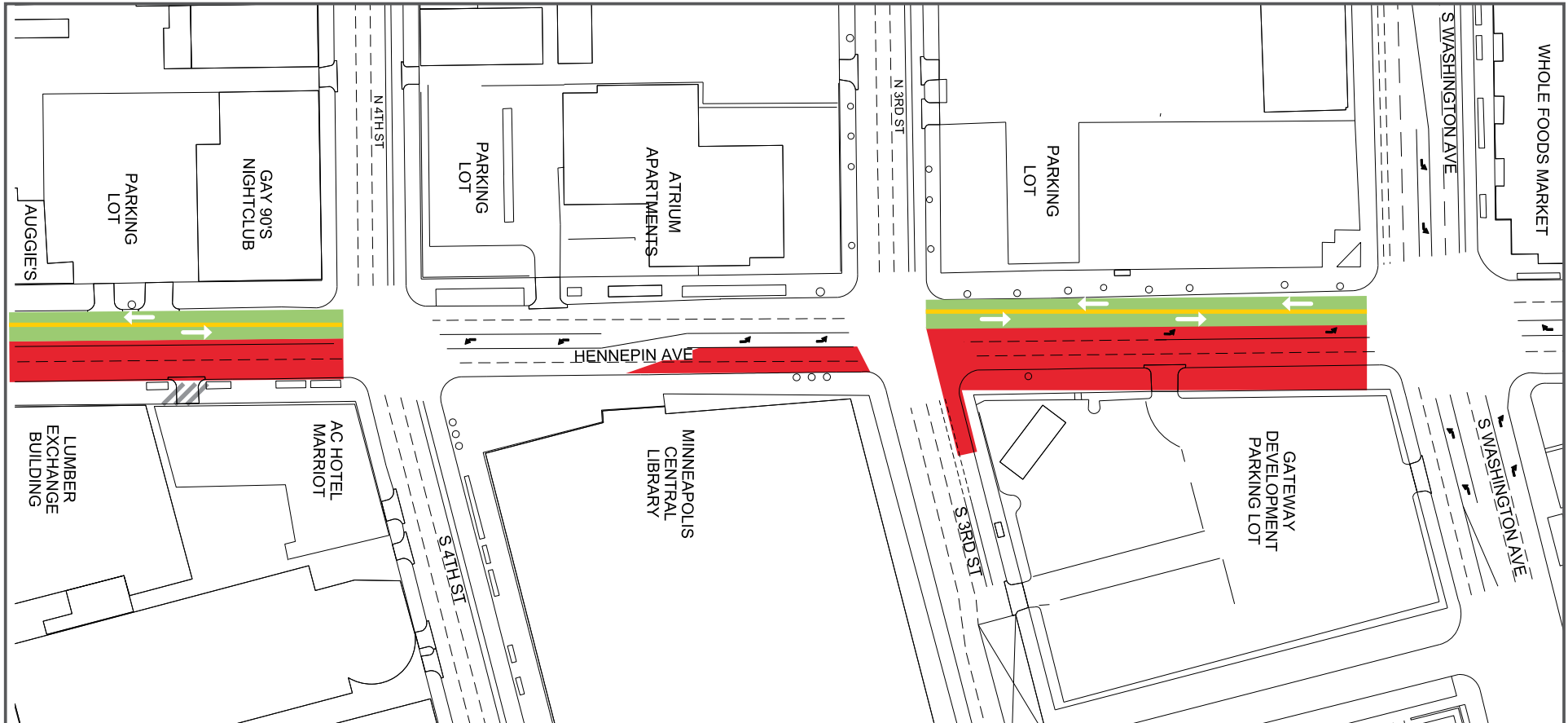
 Daytime non-rush hour work zone

 Work zone vehicle access maintained

 Open travel lanes


 Vehicle access - SB Hennepin only


 Vehicle Access - NB Hennepin only




4th Street to Washington Avenue


- Lane Closures will vary over the next couple weeks and are subject to change


 Work zone (no vehicle access)
*Sidewalks will be maintained


 Valet and loading zone

 Daytime non-rush hour work zone

 Work zone vehicle access maintained

 Open travel lanes

 Vehicle access - SB Hennepin only

 Vehicle Access - NB Hennepin only